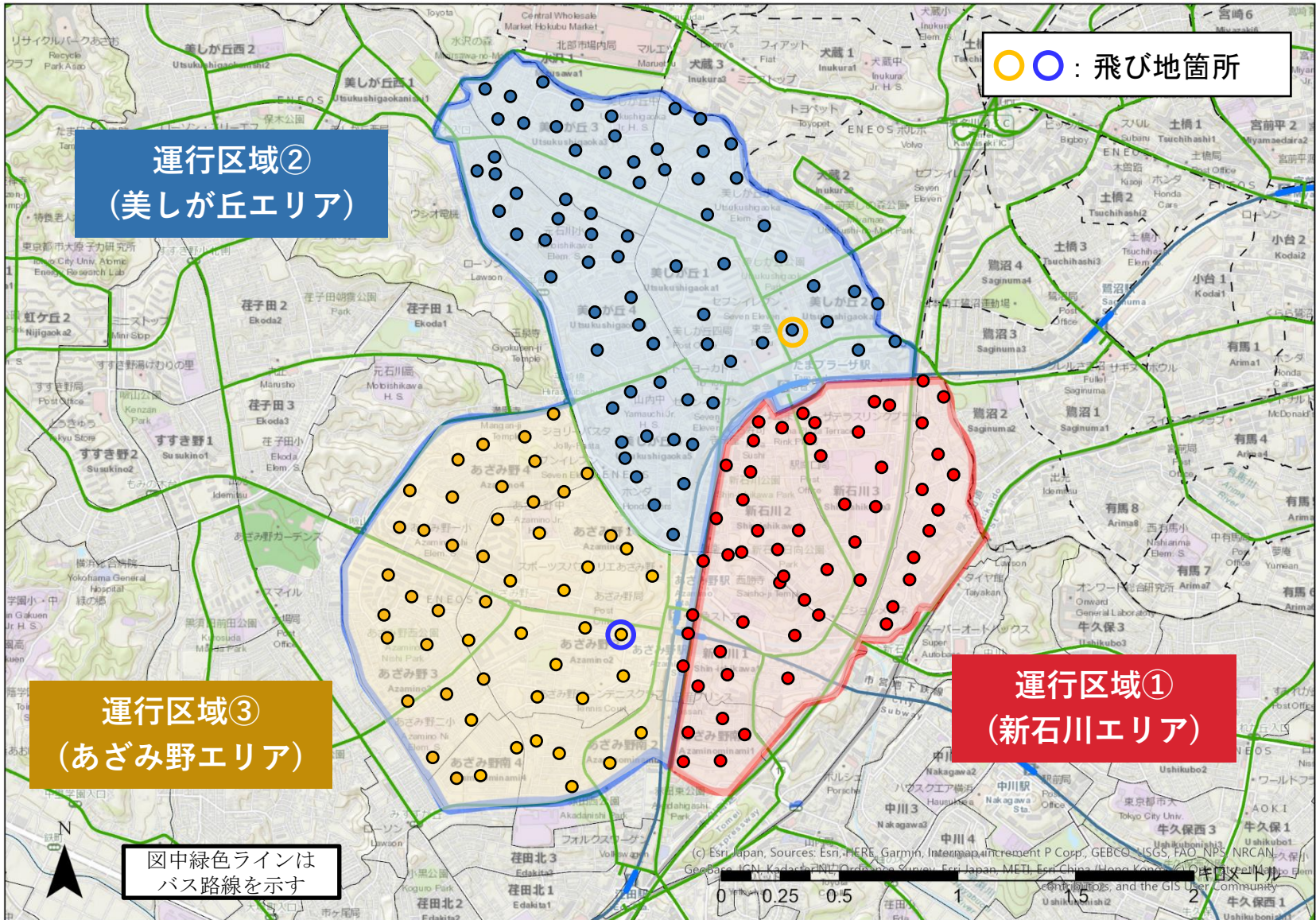
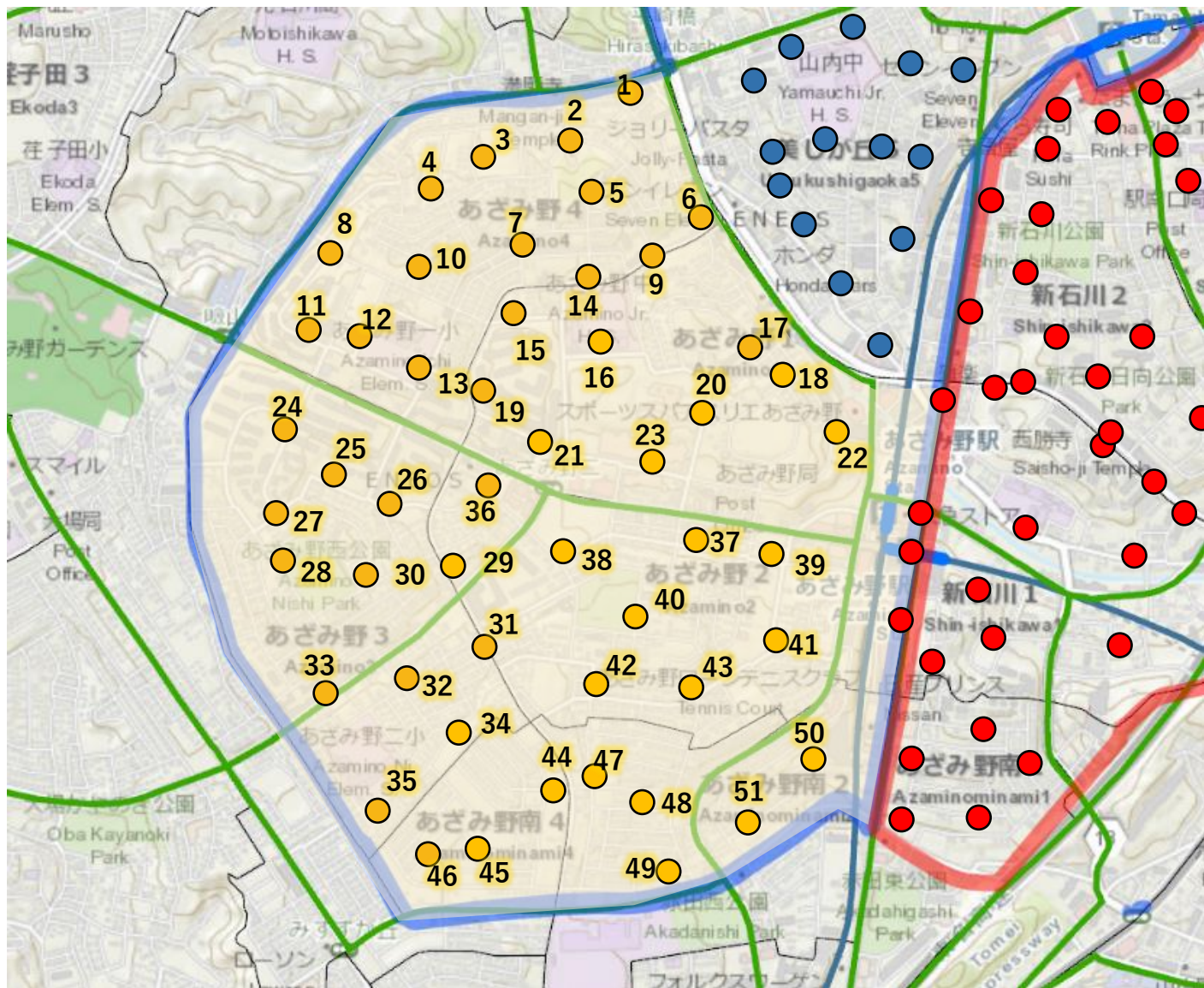


乗降スポット一覧



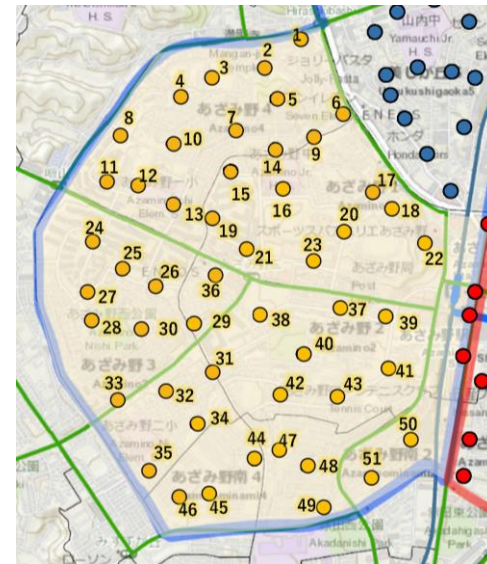
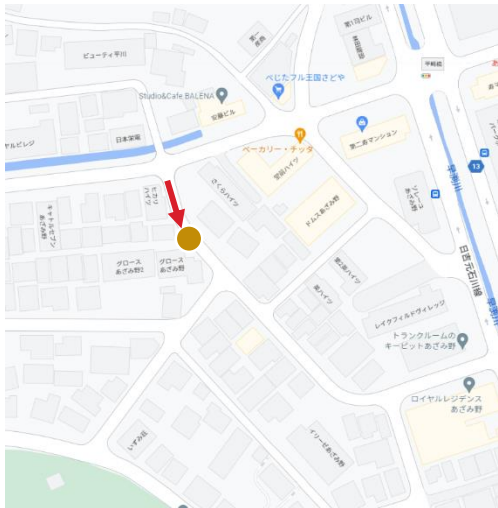
運行区域③ (あざみ野エリア)

●運行区域③ (あざみ野エリア) : 51箇所の乗降スポット



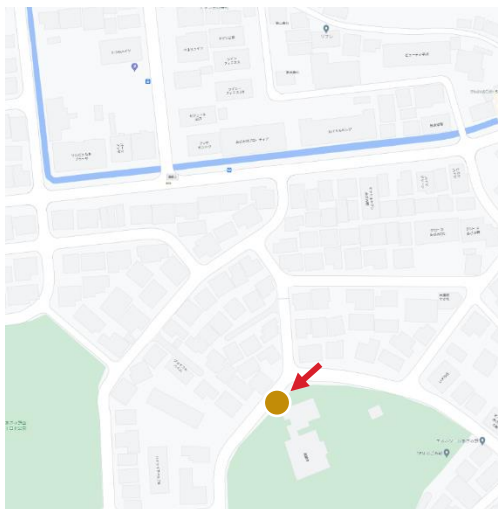
運行区域③ (あざみ野エリア)

1



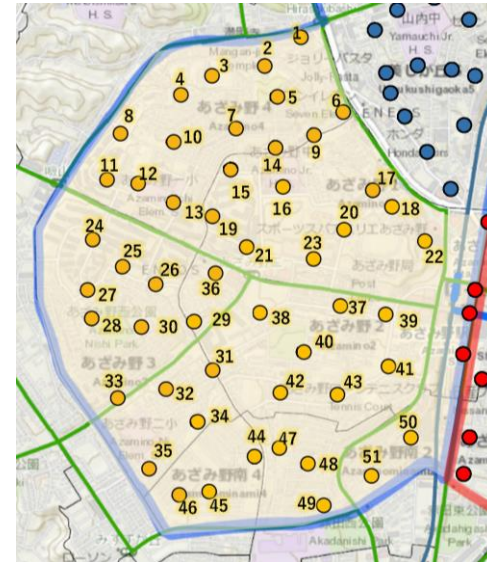
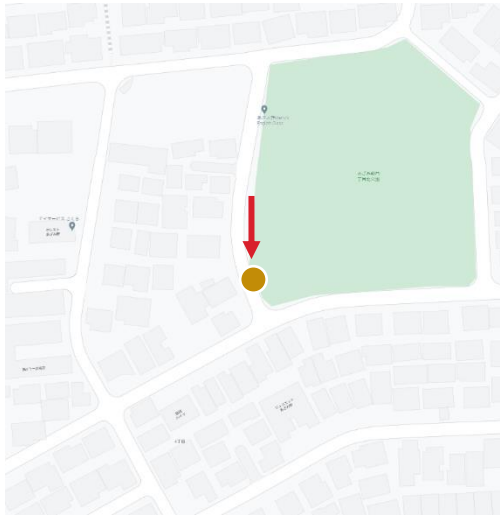
→ 写真の向き

2



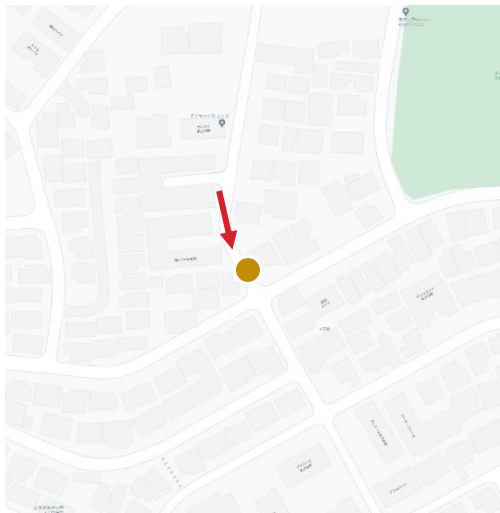
運行区域③ (あざみ野エリア)

3



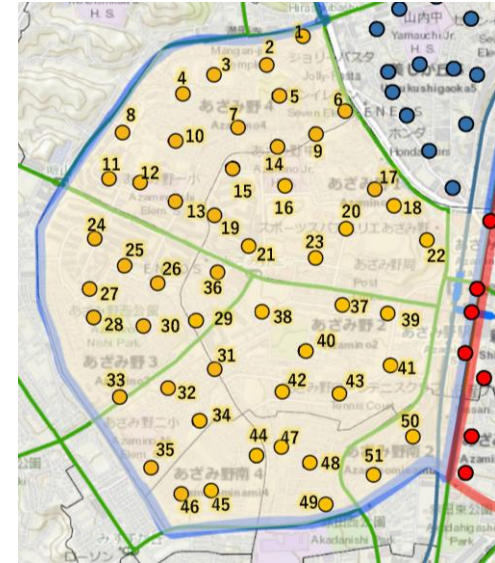
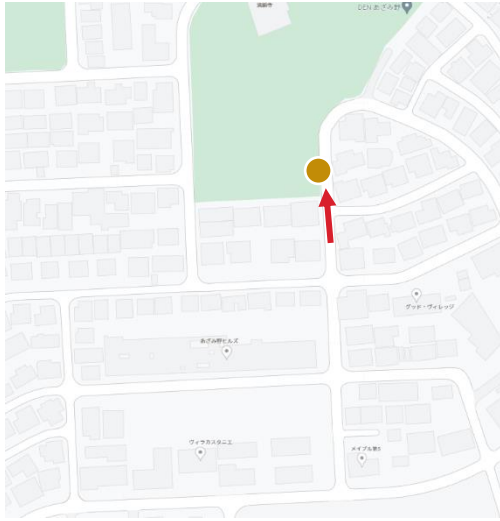
→ 写真の向き

4



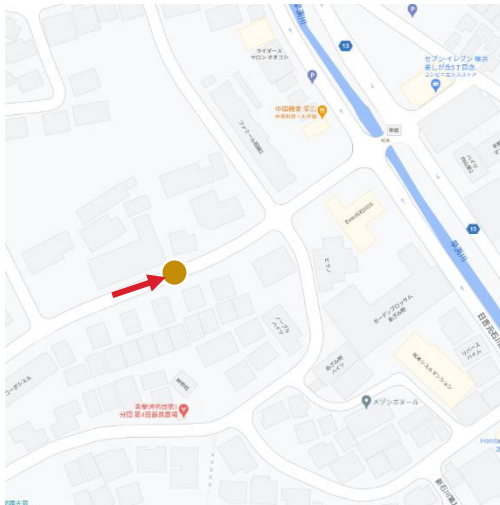
運行区域③ (あざみ野エリア)

5



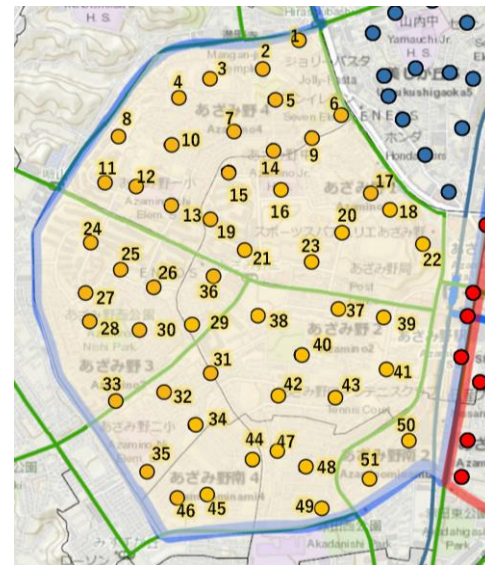
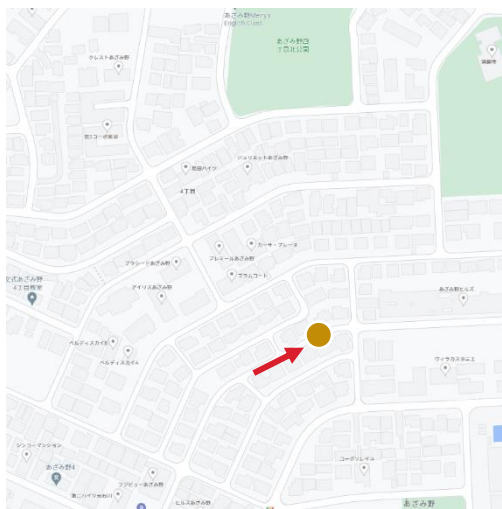
→ 写真の向き

6



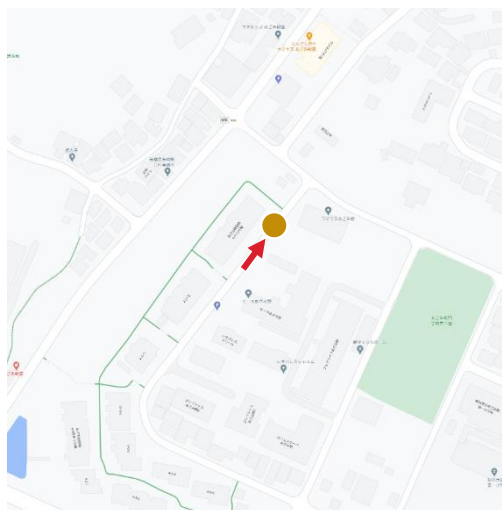
運行区域③ (あざみ野エリア)

7



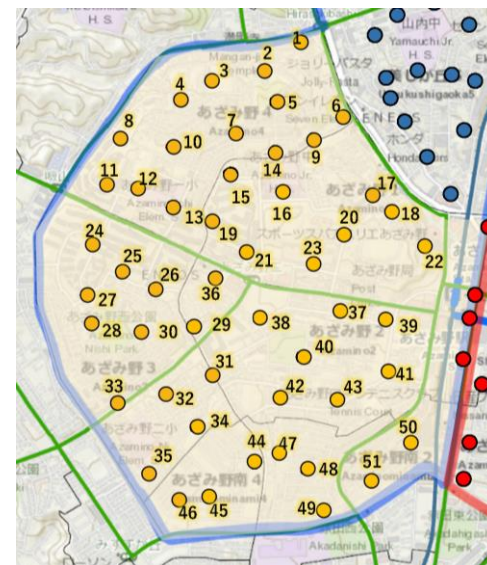
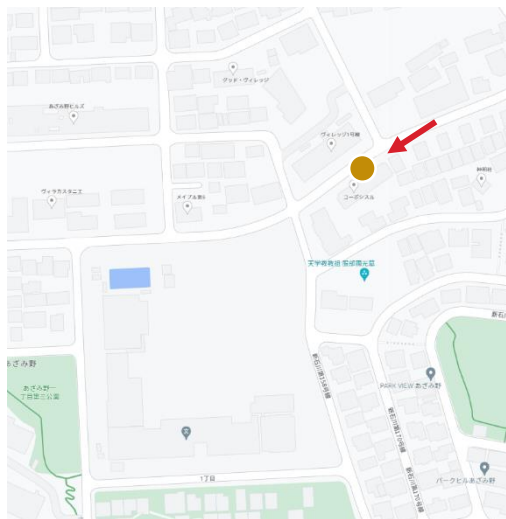
→ 写真の向き

8



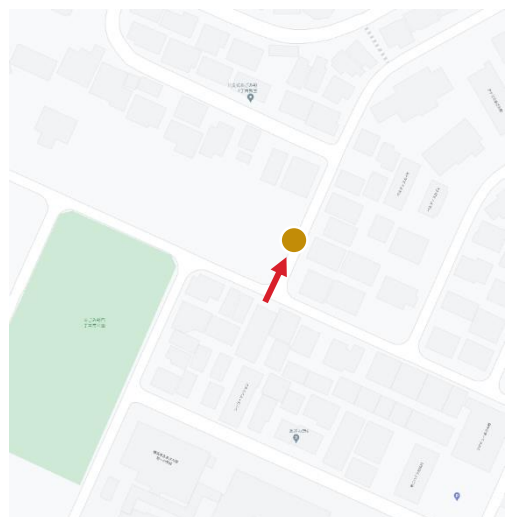
運行区域③ (あざみ野エリア)

9



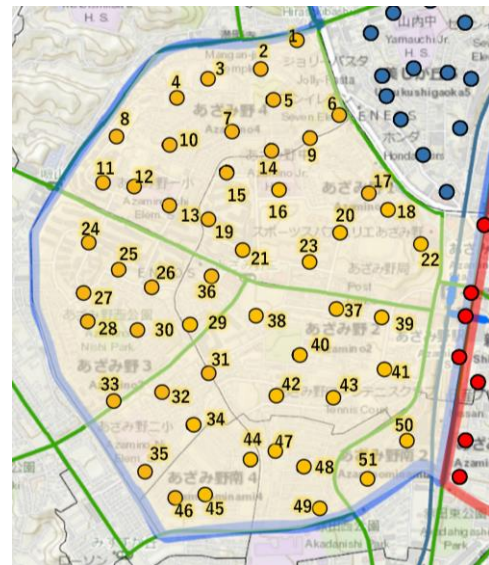
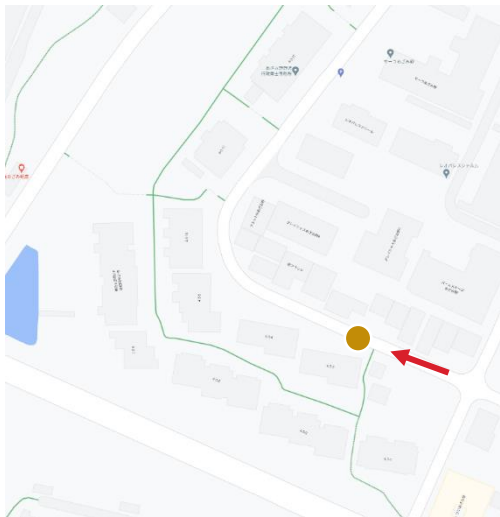
→ 写真の向き

10




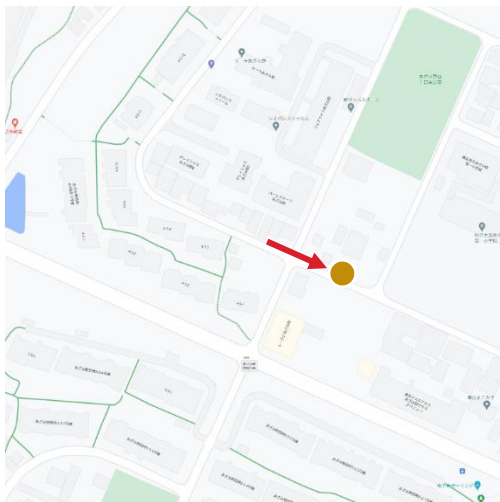
運行区域③ (あざみ野エリア)

11



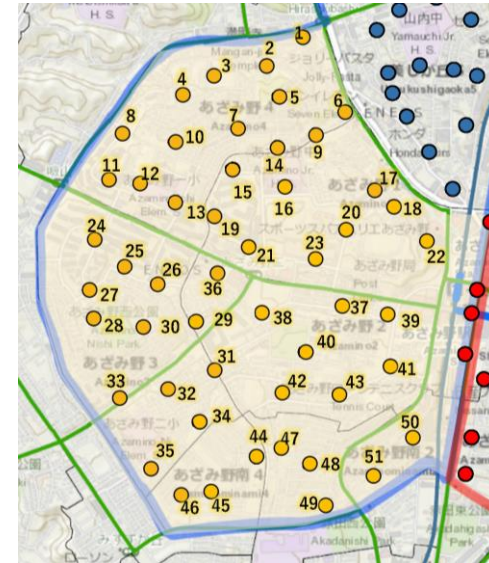
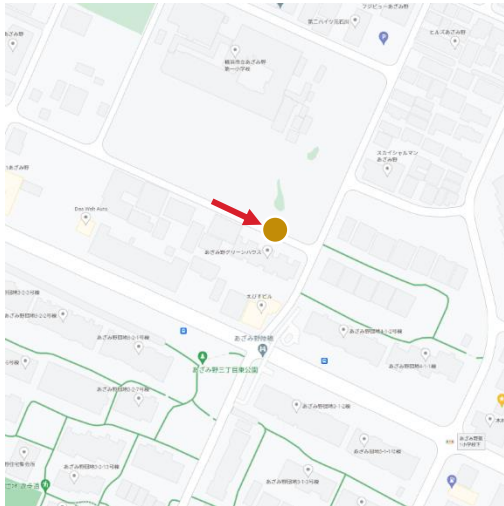
→ 写真の向き

12



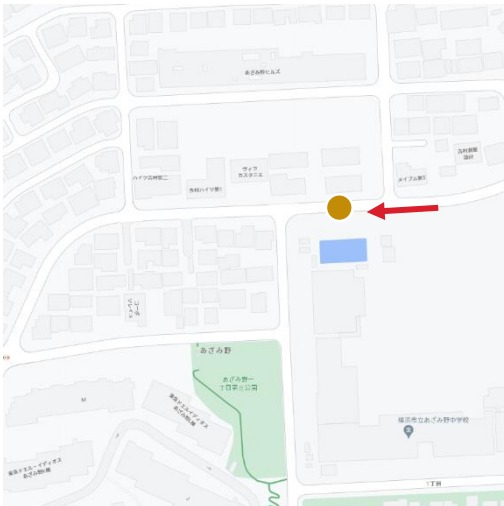
運行区域③ (あざみ野エリア)

13



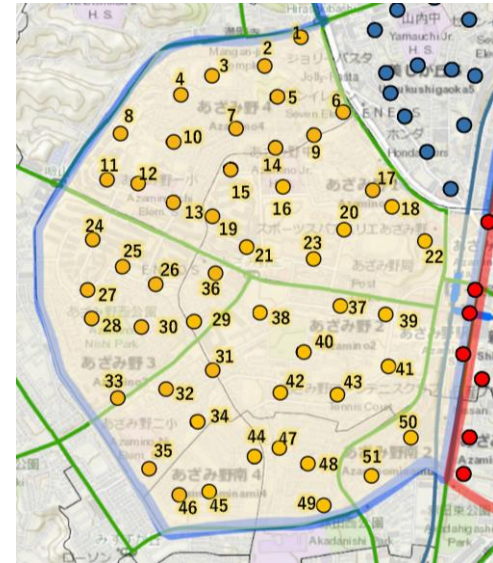
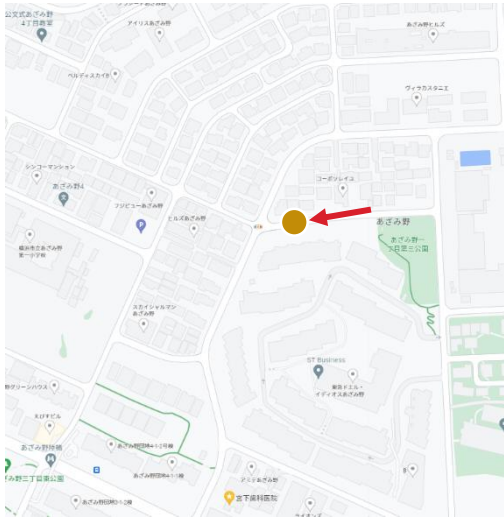
→ 写真の向き

14



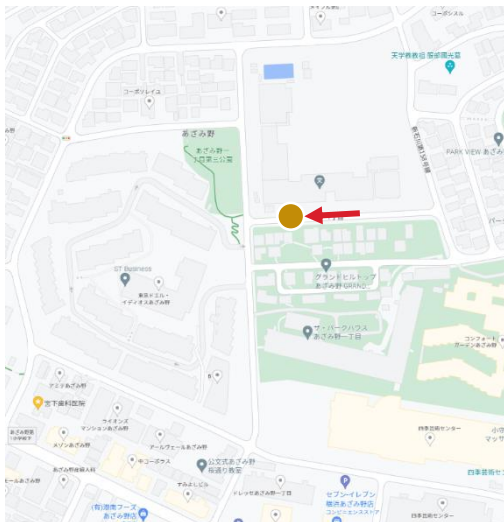
運行区域③ (あざみ野エリア)

15



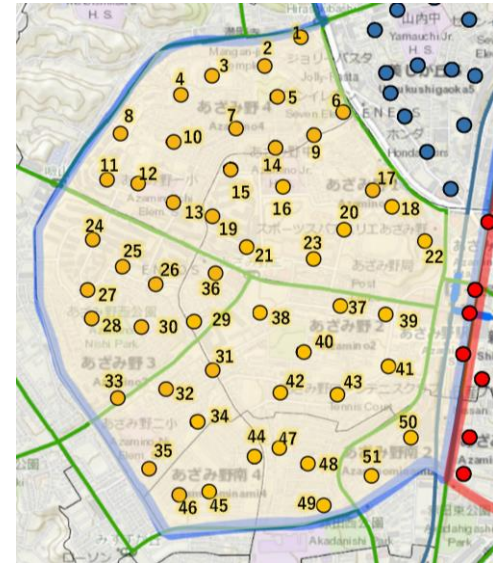
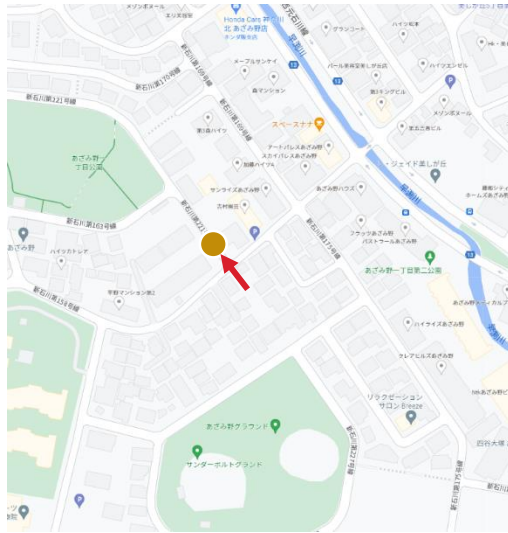
→ 写真の向き

16



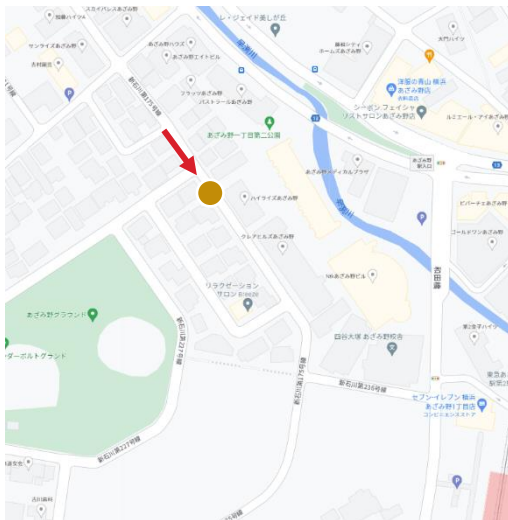
運行区域③ (あざみ野エリア)

17



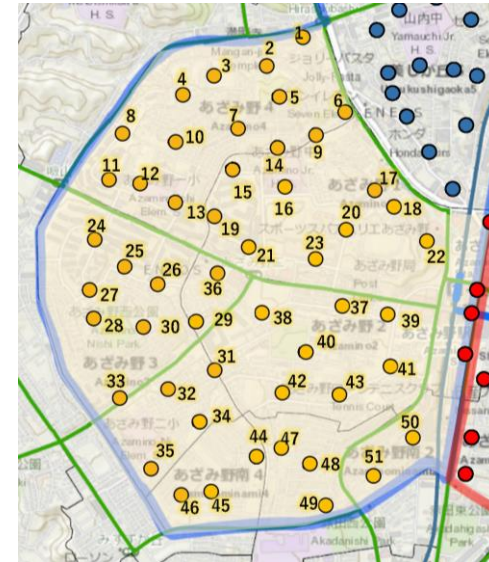
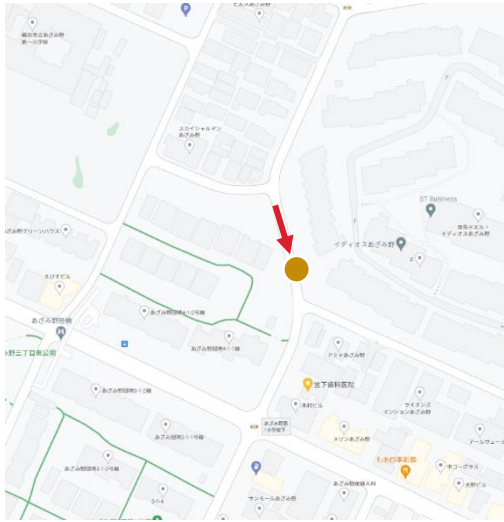
→ 写真の向き

18




運行区域③ (あざみ野エリア)

19



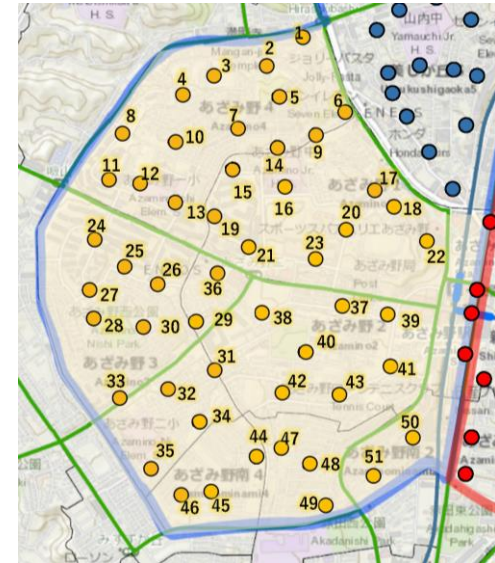
→ 写真の向き

20



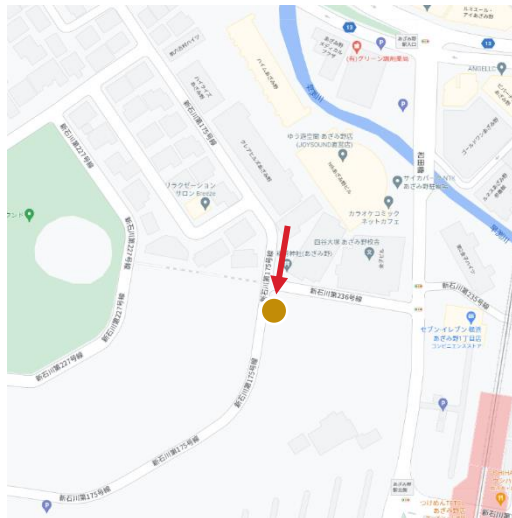
運行区域③ (あざみ野エリア)

21



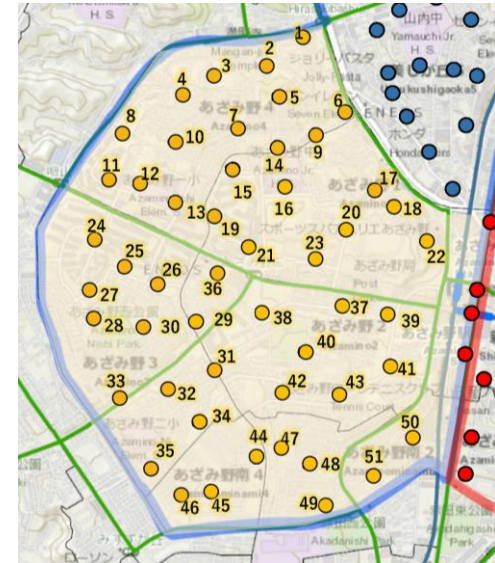
→ 写真の向き

22




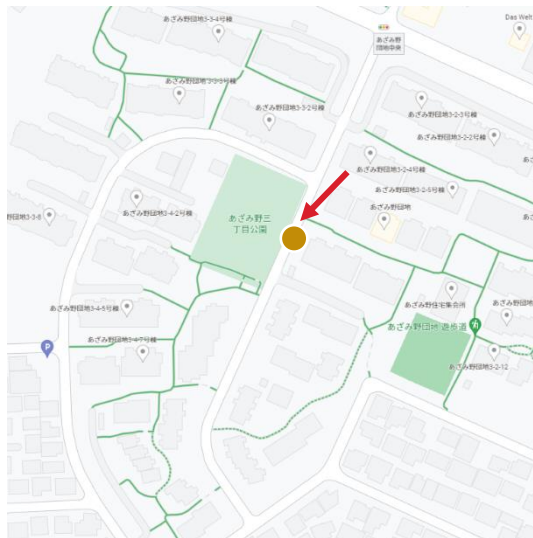
運行区域③ (あざみ野エリア)

23



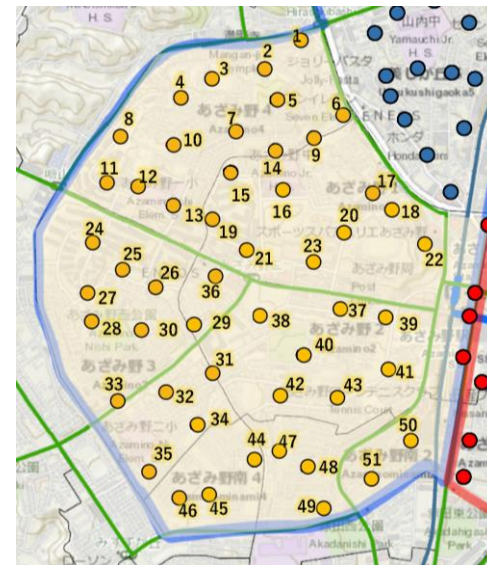
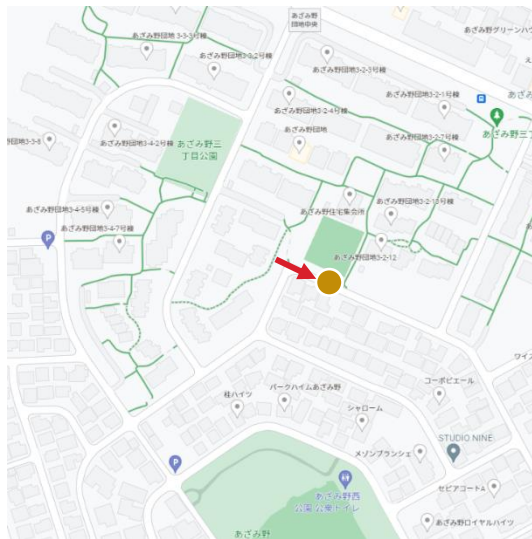
→ 写真の向き

24



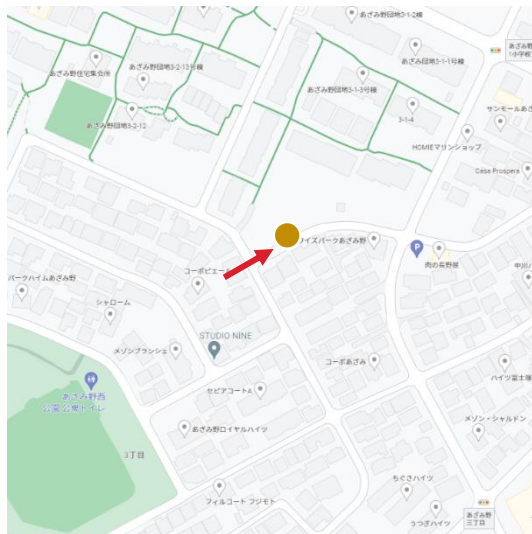
運行区域③ (あざみ野エリア)

25



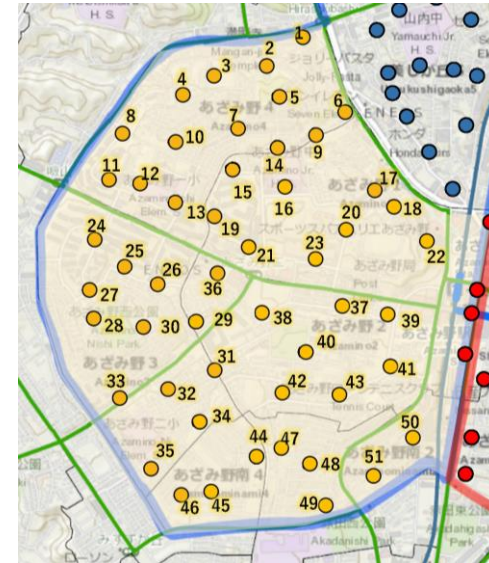
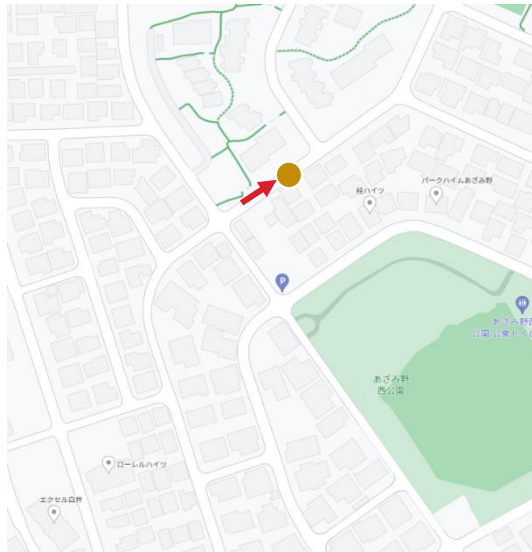
→ 写真の向き

26



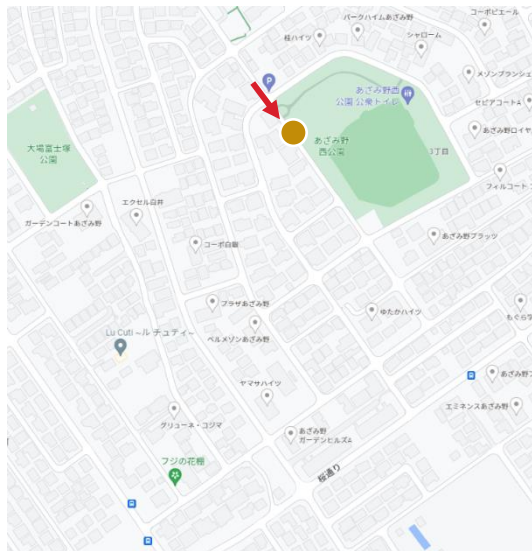
運行区域③ (あざみ野エリア)

27



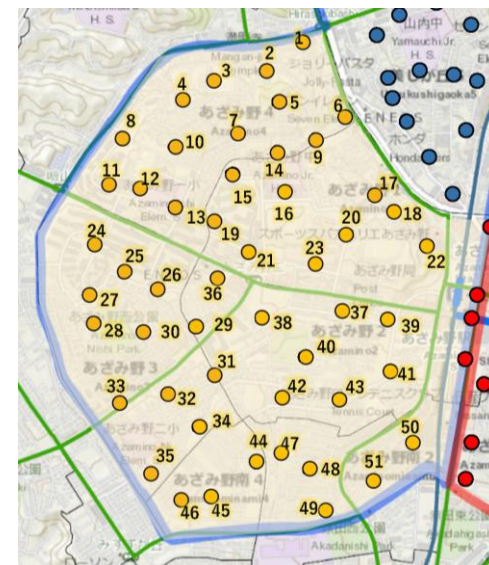
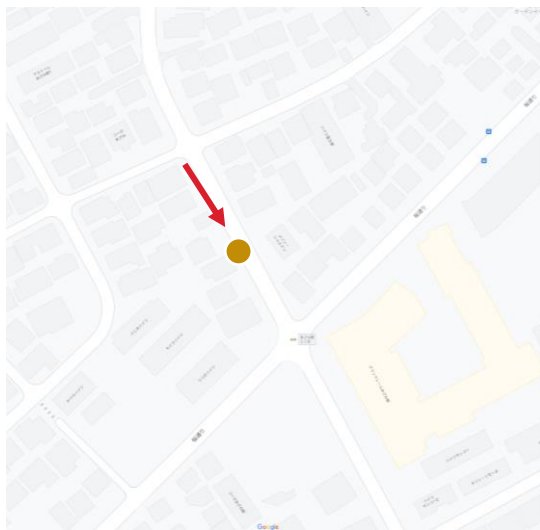
→ 写真の向き

28




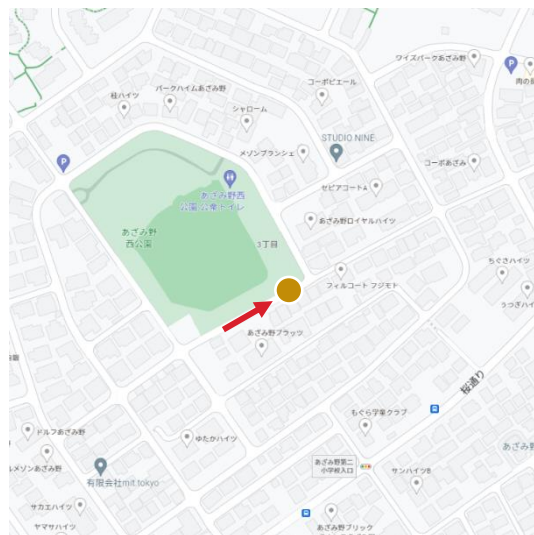
運行区域③ (あざみ野エリア)

29



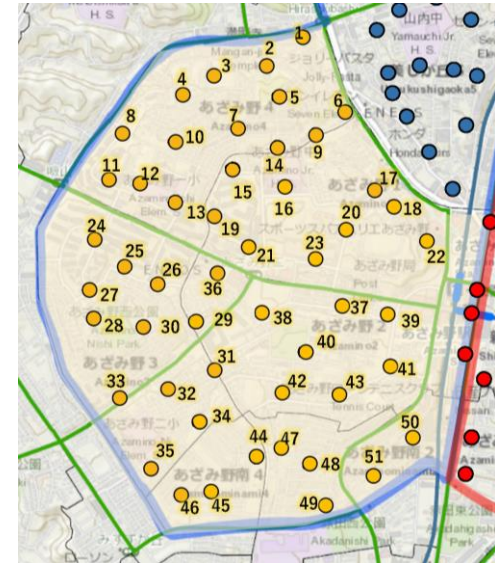
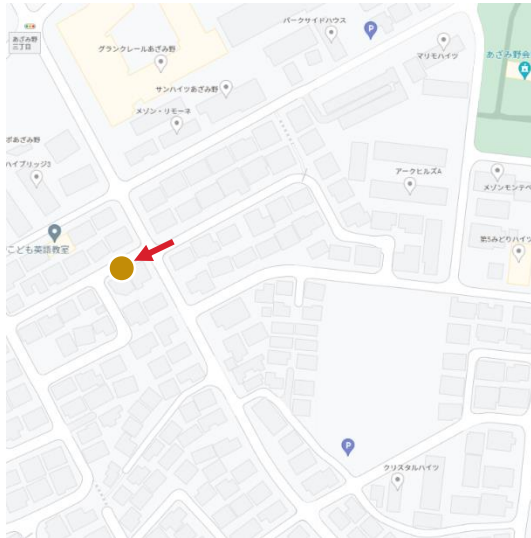
→ 写真の向き

30



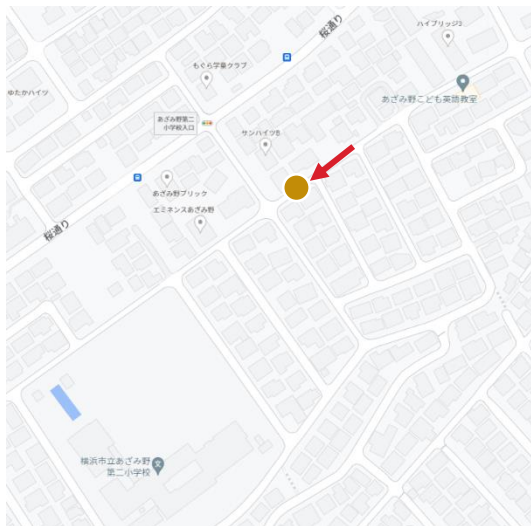
運行区域③ (あざみ野エリア)

31



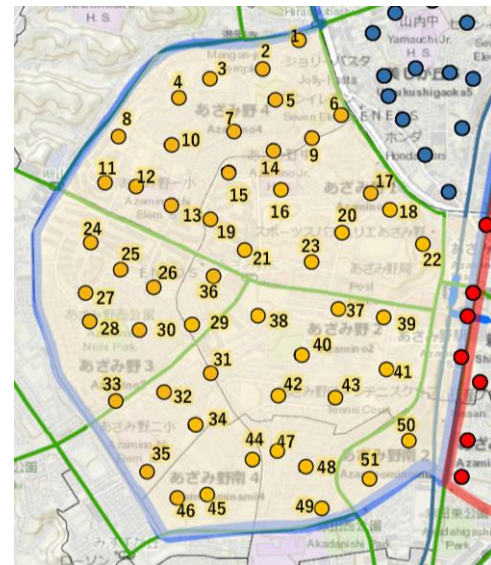
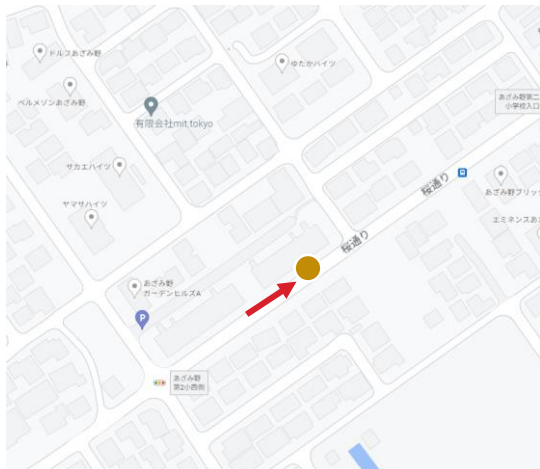
→ 写真の向き

32



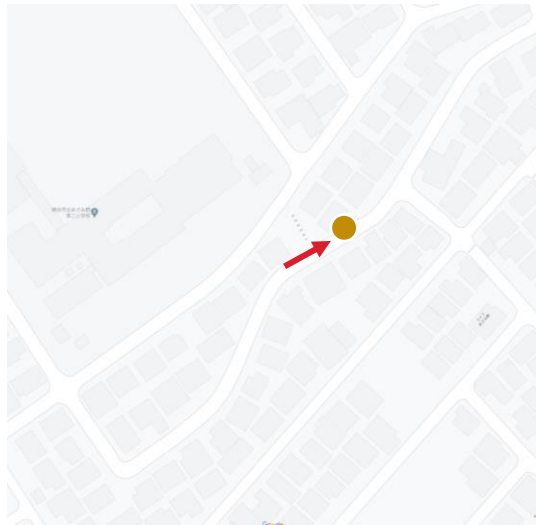
運行区域③ (あざみ野エリア)

33



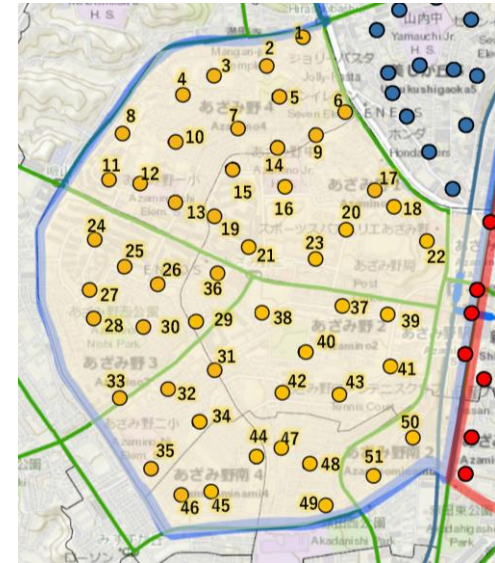
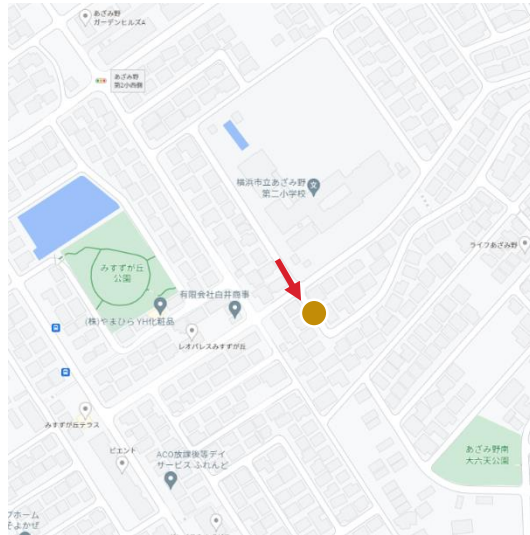
→ 写真の向き

34



運行区域③ (あざみ野エリア)

35



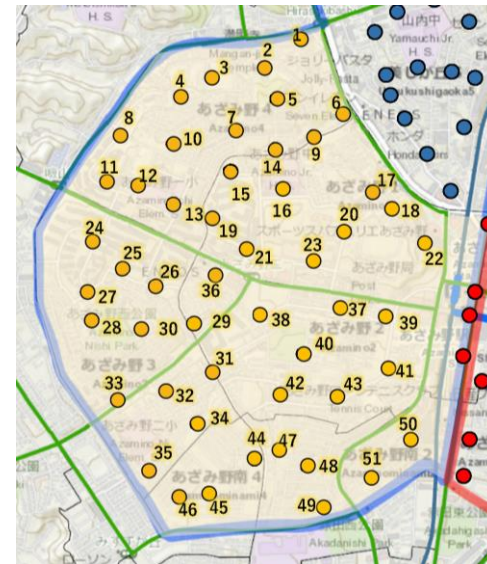
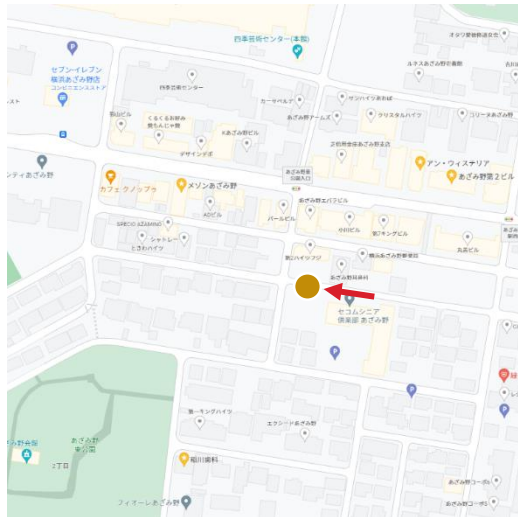
→ 写真の向き

36




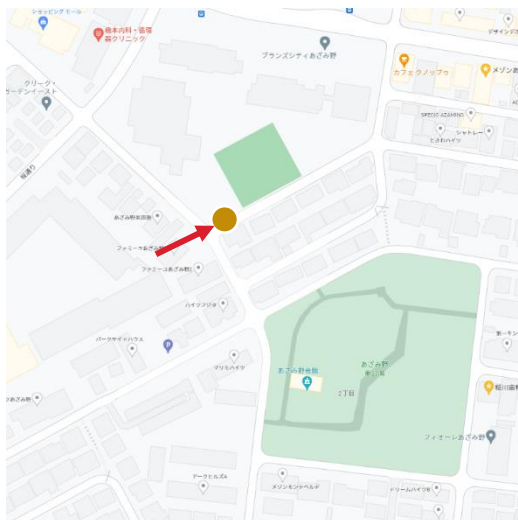
運行区域③ (あざみ野エリア)

37



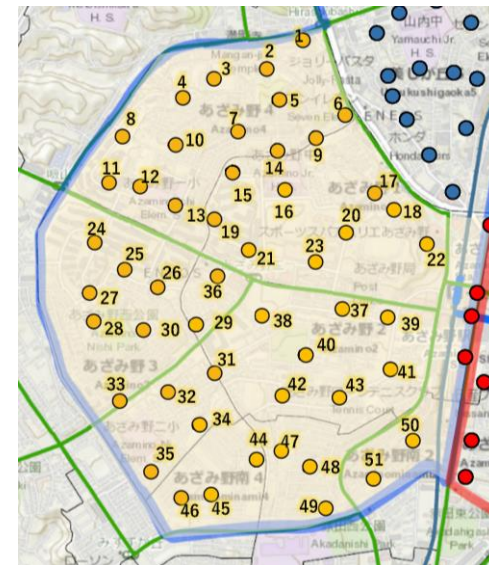
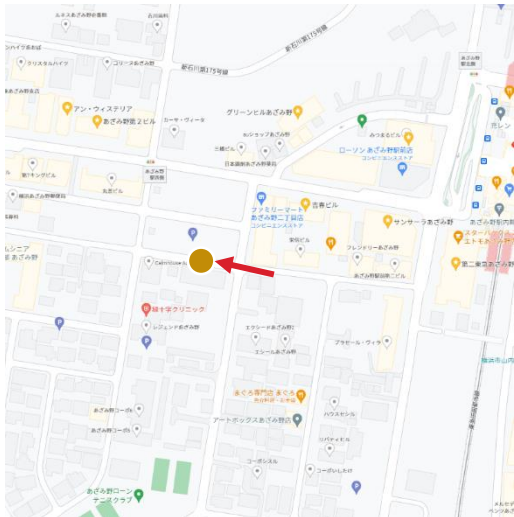
→ 写真の向き

38



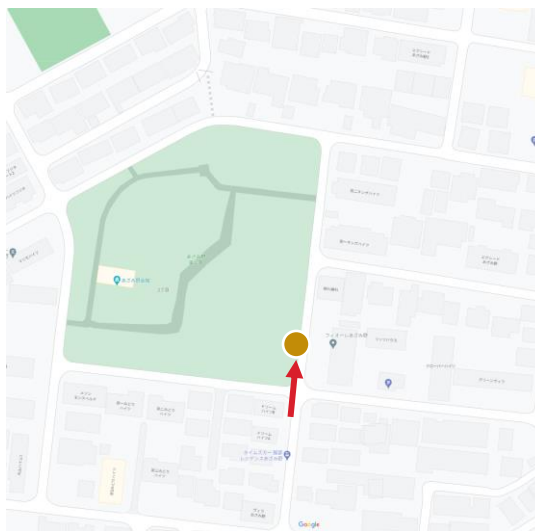
運行区域③ (あざみ野エリア)

39



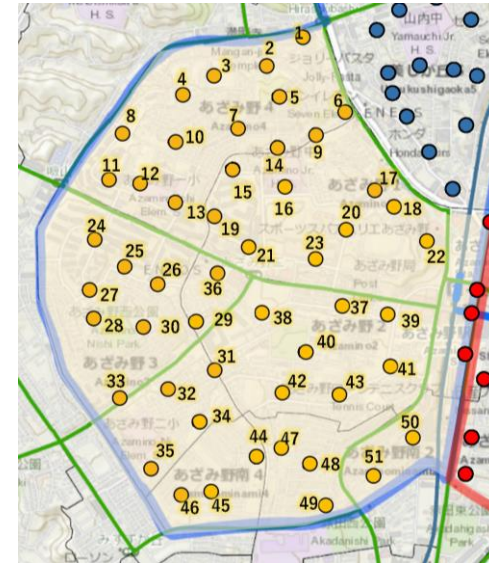
→ 写真の向き

40



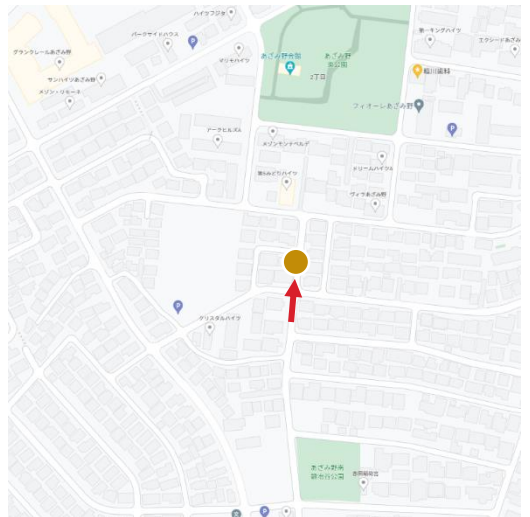
運行区域③ (あざみ野エリア)

41



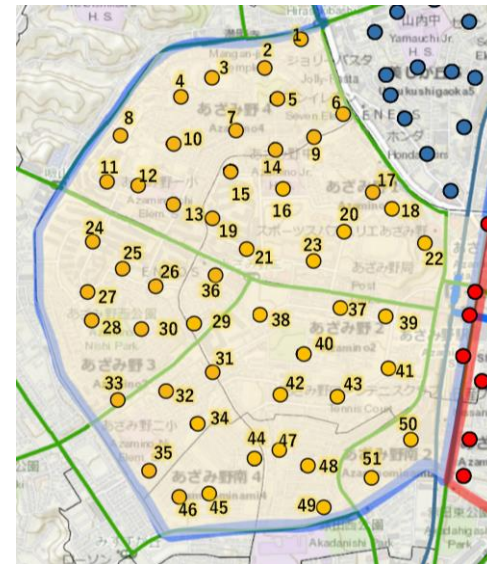
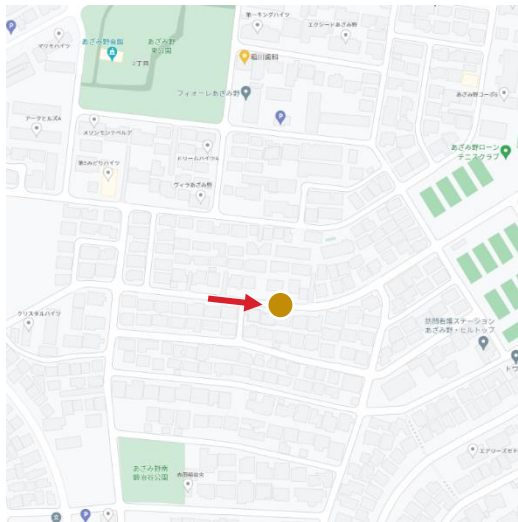
→ 写真の向き

42



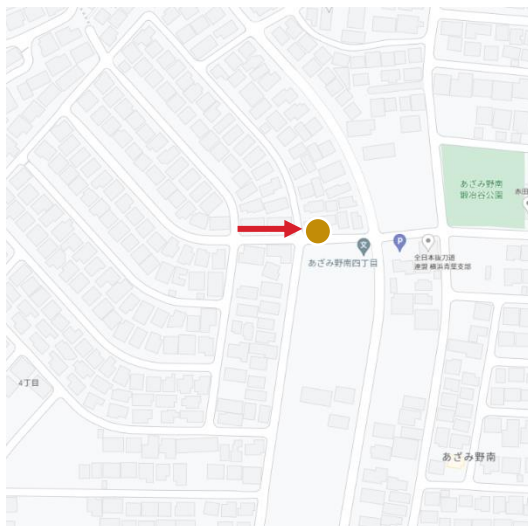
運行区域③ (あざみ野エリア)

43



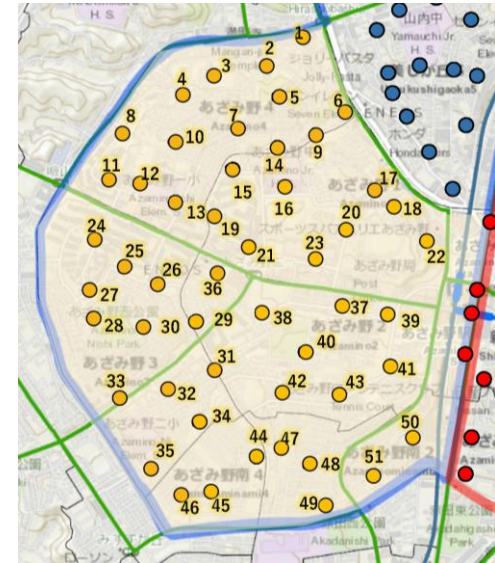
→ 写真の向き

44




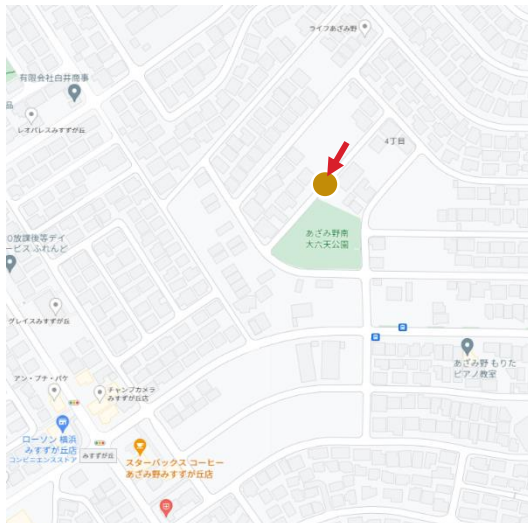
運行区域③ (あざみ野エリア)

45



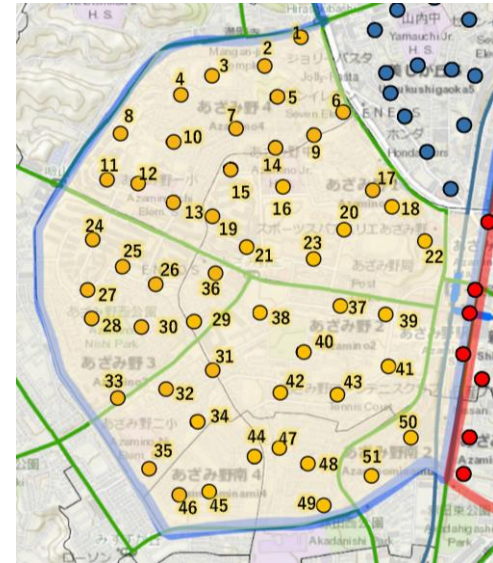
→ 写真の向き

46



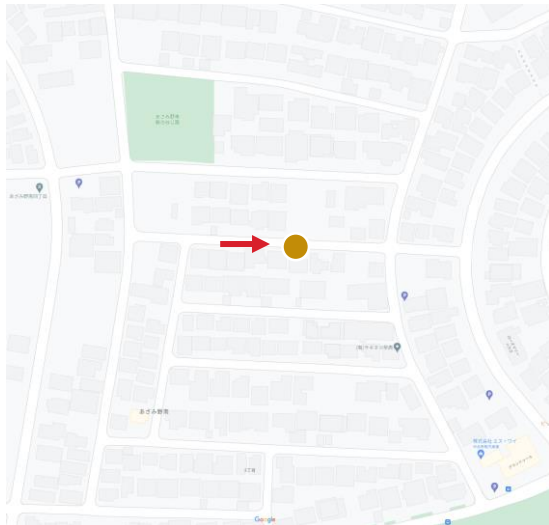
運行区域③ (あざみ野エリア)

47



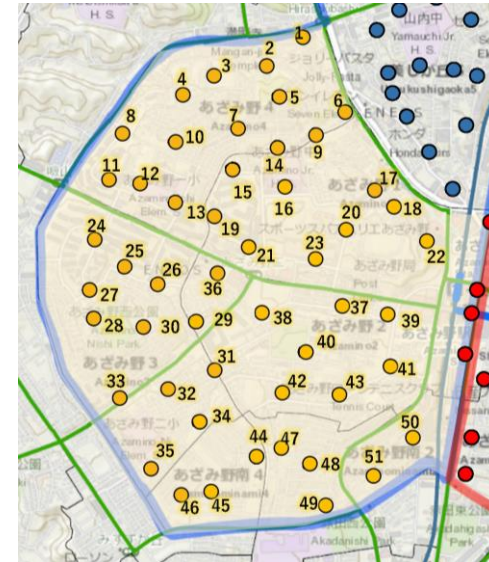
→ 写真の向き

48



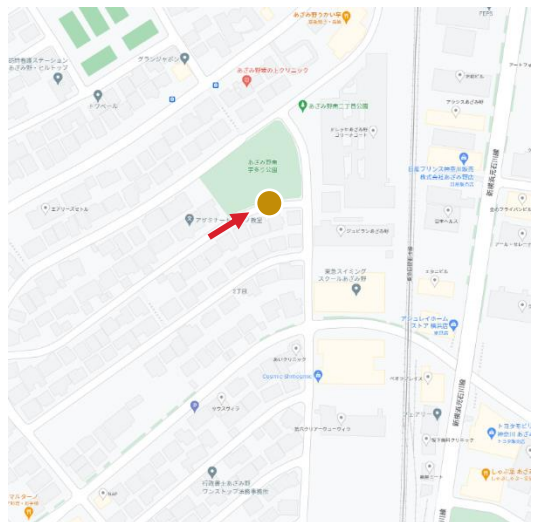
運行区域③ (あざみ野エリア)

49



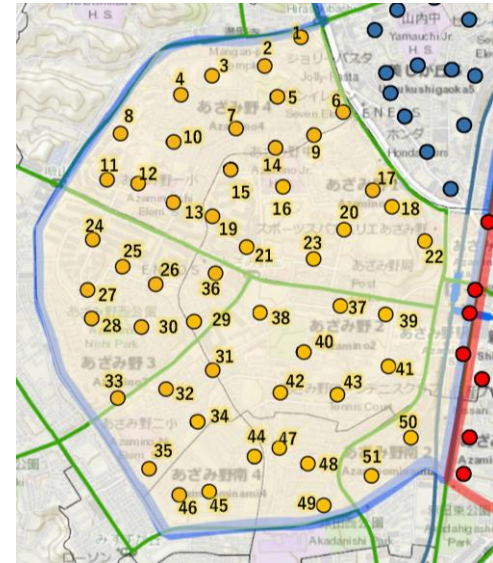
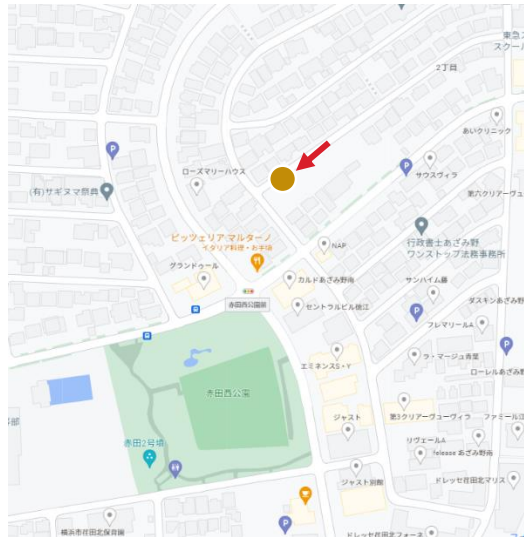
→ 写真の向き

50



運行区域③ (あざみ野エリア)

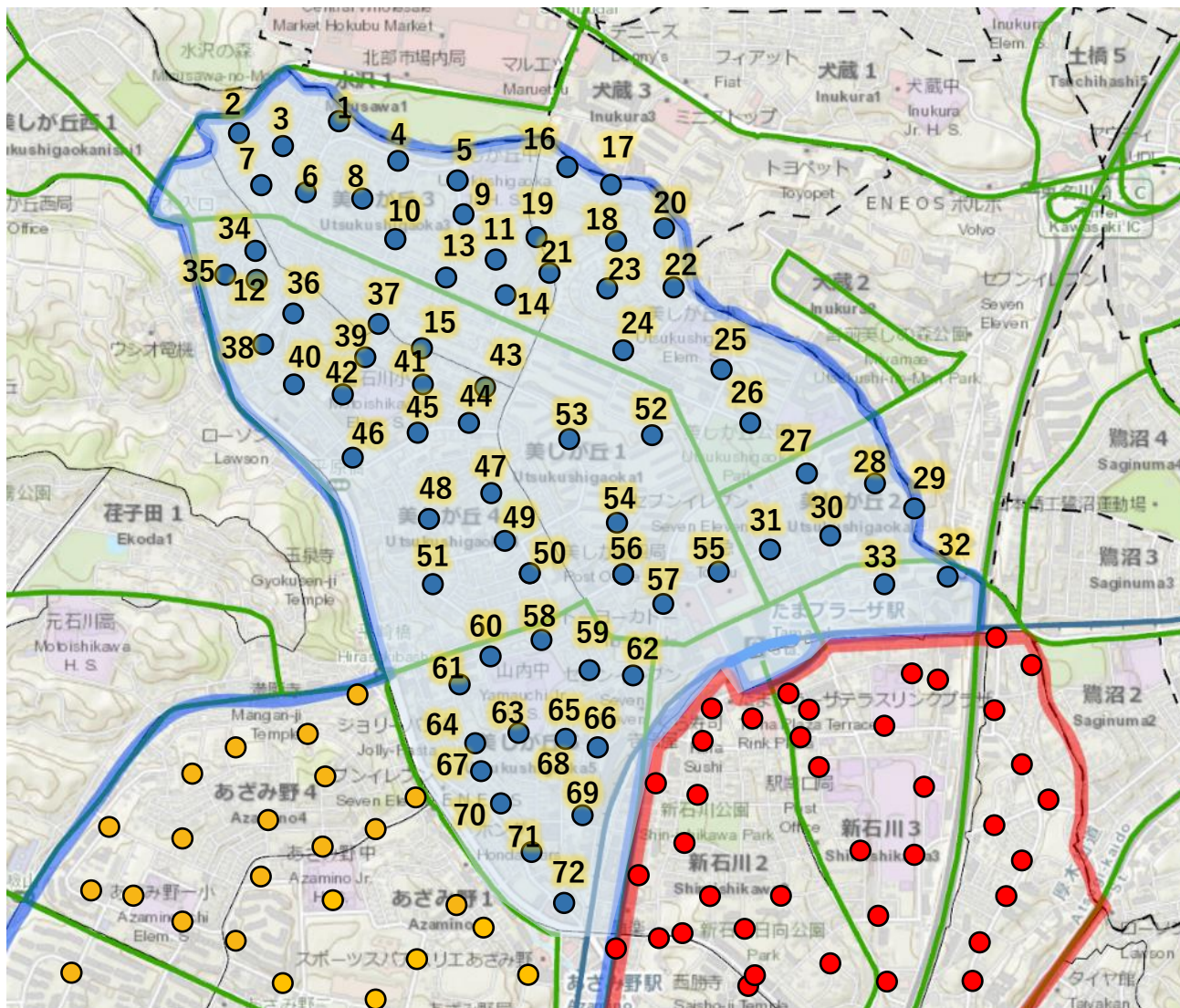
51



→ 写真の向き

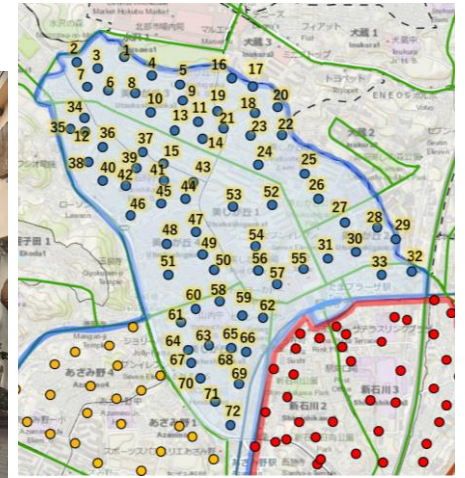
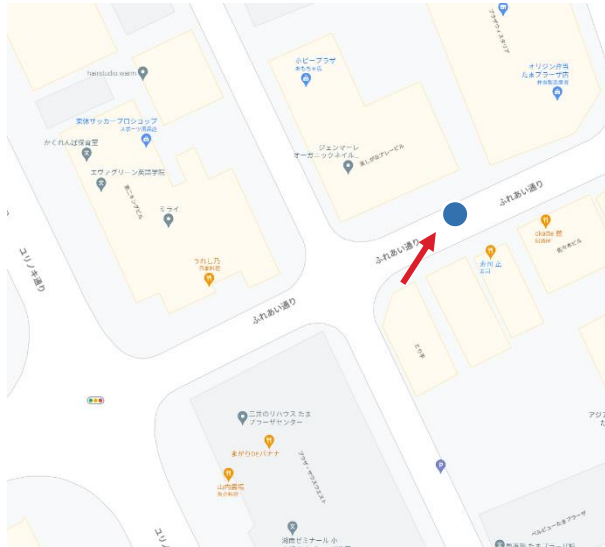
運行区域②（美しが丘エリア）

●運行区域②（美しが丘エリア）：72箇所の乗降スポット



運行区域②（美しが丘エリア）※飛び地設定スポット

31



→ 写真の向き